STATE OF WASHINGTON
POLICE TRAFFIC
COLLISION REPORT

1591971

REPORT NO. E429316

CASE #	15-01355
LOCAL AGENCY CODING	
TOTAL # OF UNITS	02
OBJECT STRUCK	GUARDRAIL

INTERSTATE ☐ CITY STREET ☐ STATE ROUTE ☑ OTHER ☐ COUNTY RD ☐ PRIVATE WAY ☐

FIRE RESULTED ☐ STOLEN VEHICLE ☐ HIT & RUN INVOLVED ☐

TRIBAL RESERVATION

DATE OF COLLISION (M M - D D - Y Y Y Y)	TIME (2400)	COUNTY #	MILES		CITY #
06 - 01 - 2015	1919	31		N ☐ S ☐ E ☐ W ☐	IN ☑ OF ☐ 0664

ON (PRIMARY TRAFFIC WAY) SR 9 — INTERSECTION ☑ NON-INTERSECTION ☐ — BLOCK NO. ☑ MILE POST ☐ 3700

DISTANCE ____ MILES ☐ FEET ☐ N ☐ S ☐ E ☐ W ☐ OF (REFERENCE OR CROSS STREET) SR 92

UNIT 01

MOTOR VEHICLE ☑ PEDAL-CYCLE ☐ DAMAGE THRESHOLD MET YES ☑ NO ☐ PHONE D: 4255084088 N: 2064371324

LAST NAME	MENDEZ
FIRST NAME	ANAIS
MIDDLE INITIAL	M
STREET / NEW ADDRESS	3317 114TH DR NE
CITY	LAKE STEVENS
ST	WA
ZIP	982588787
CDL	
RESTRICTIONS	B
ENDORSEMENTS	
DRIVER'S LICENSE #	MENDEAM069N0
STATE	WA
SEX	F
D.O.B. MMDDYYYY	08 - 20 - 1994
ON DUTY	☐
STATUS	
AIRBAG	2
RESTR.	4
EJECT	1
HELMET USE	2
INJURY CLASS	1
NATURE OF INJURIES	
LICENSE PLATE #	AOJ8310
STATE	WA
VIN#	1D4HB48N36F181401
TRAILER PLATE #	
STATE	
TRAILER PLATE #	
STATE	
VEH. YEAR	2006
MAKE	DODG
MODEL	DURAN
STYLE	UT
VEHICLE TOWED	YES ☐ NO ☑
TOWED BY	
GOVT. VEHICLE	YES ☐ NO ☑
REGISTERED OWNER INFO.	ANDREW MENDEZ 3317 114TH DR NE LAKE STEVENS WA 98258
LIABILITY INSURANCE IN EFFECT	☑
INSURANCE CO & POLICY #	STATE FARM 2034544F1047
VEHICLE LEGALLY STANDING	YES ☐ NO ☐
CITATION #	
CHARGE	

VEHICLE NO. 1 SHADE IN DAMAGED AREA

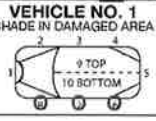

UNIT 02

MOTOR VEHICLE ☐ PEDAL-CYCLE ☐ PEDESTRIAN ☐ PROPERTY OWNER ☑ DAMAGE THRESHOLD MET YES ☑ NO ☐ PHONE D: 3607057438

LAST NAME	WASHIGTON STATE
FIRST NAME	DOT
MIDDLE INITIAL	
STREET / NEW ADDRESS	310 MAPLE PARK AVENUE SE P.O. BOX 47300
CITY	OLYMPIA
ST	WA
ZIP	985047300
CDL	
RESTRICTIONS	
ENDORSEMENTS	
DRIVER'S LICENSE #	
STATE	
SEX	U
D.O.B. MMDDYYYY	- -
ON DUTY	☐
STATUS	
AIRBAG	
RESTR.	
EJECT	
HELMET USE	
INJURY CLASS	
NATURE OF INJURIES	
LICENSE PLATE #	
STATE	
VIN#	
TRAILER PLATE #	
STATE	
TRAILER PLATE #	
STATE	
VEH. YEAR	
MAKE	
MODEL	
STYLE	
VEHICLE TOWED	YES ☐ NO ☐
TOWED BY	
GOVT. VEHICLE	YES ☐ NO ☐
REGISTERED OWNER INFO.	
LIABILITY INSURANCE IN EFFECT	☐
INSURANCE CO & POLICY #	
VEHICLE LEGALLY STANDING	YES ☐ NO ☐
CITATION #	
CHARGE	

VEHICLE NO. 2 SHADE IN DAMAGED AREA

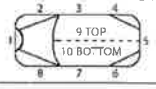

OFFICER'S NAME (PRINT)	RON BROOKS
BADGE OR ID #	013
AGENCY	WA0311900

1	2	3	1
2	3	4	
3	1	5	
4		4a	
5		6	1
7		8	
9	1	10	
11	5 5	12	
13	4	14	
15	2	16	
17		18	
19		20	
21		22	
23		24	
25		26	

27	0 4	28	
29	0 4	30	
31	1 2	32	
33	3 5	34	
35	4	36	
37		38	
39		40	
41	1	42	

PART A 3000-345-159 R (7/06)

STATE OF WASHINGTON
POLICE TRAFFIC
COLLISION REPORT

1591972

CORRECTION

REPORT NO. E429316

CASE # 15-01355

ADDITIONAL PERSONS INVOLVED (PASSENGERS AND/OR WITNESSES ONLY)

NAME (LAST, FIRST, MIDDLE INITIAL)																	
ADDRESS & PHONE #											SEX		D.O.B. MMDDYYYY		-		-
PASSENGER ☐ WITNESS ☐	UNIT #		SEAT POS.		AIRBAG		RESTR.		EJECT		HELMET USE		INJURY CLASS		NATURE OF INJURIES		
NAME (LAST, FIRST, MIDDLE INITIAL)																	
ADDRESS & PHONE #											SEX		D.O.B. MMDDYYYY		-		-
PASSENGER ☐ WITNESS ☐	UNIT #		SEAT POS.		AIRBAG		RESTR.		EJECT		HELMET USE		INJURY CLASS		NATURE OF INJURIES		
NAME (LAST, FIRST, MIDDLE INITIAL)																	
ADDRESS & PHONE #											SEX		D.O.B. MMDDYYYY		-		-
PASSENGER ☐ WITNESS ☐	UNIT #		SEAT POS.		AIRBAG		RESTR.		EJECT		HELMET USE		INJURY CLASS		NATURE OF INJURIES		

NARRATIVE

Unit 1 was making a left turn from SR 92 onto Southbound SR 9 and lost control of her vehicle on the wet roadway spun out and struck the guardrail causing significant damage to her vehicle and the guardrail. There were no injuries reported.

I CERTIFY (DECLARE) UNDER PENALTY OF PERJURY UNDER THE LAWS OF THE STATE OF WASHINGTON THAT THE FOREGOING IS TRUE AND CORRECT. (RCW 9A.72.085)

RON BROOKS		06-01-15 08:06 PM	
INVESTIGATING OFFICER'S SIGNATURE	UNIT OR DIST. DET	DATED	PLACE SIGNED

APPROVED BY	DATE
RON BROOKS 013	6/2/2015 3:20:51 AM

BADGE OR ID #	013	ORI #	WA0311900	TIME POLICE DISPATCHED	7:19 PM	TIME POLICE ARRIVED	7:31 PM

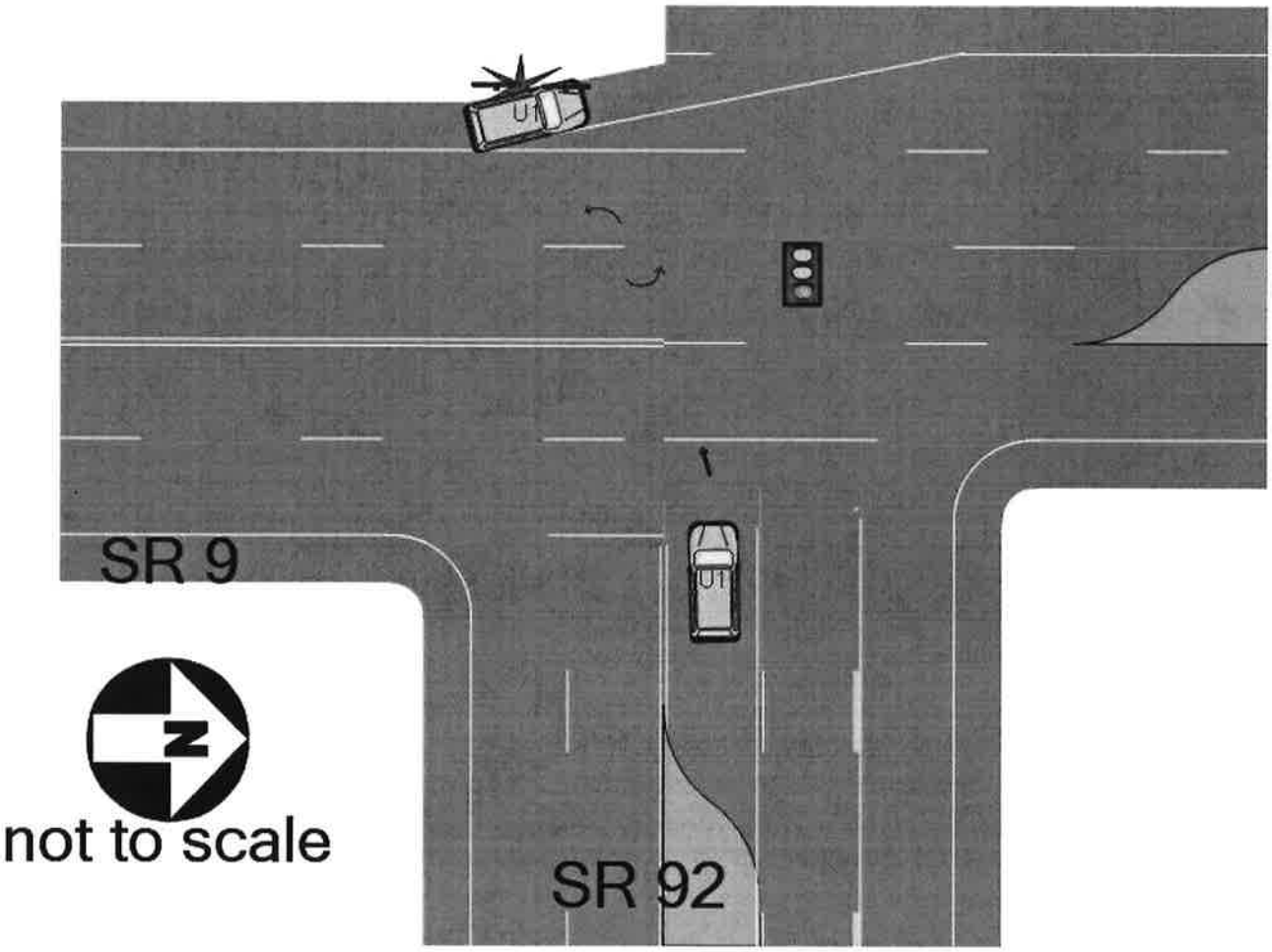
U1
U1
SR 9
SR 92
N
not to scale

Incident History for: #SS15010657 Xref: #SO15086234
Case Numbers: $SS15001355
Entered 06/01/15 19:19:29 BY SPDP17 ROGER
Dispatched 06/01/15 19:19:29 BY SPDP17 ROGER
Enroute 06/01/15 19:19:29
Onscene 06/01/15 19:26:09
Closed 06/01/15 19:42:26

Initial Type: COL Initial Alarm Level: Final Alarm Level:
Final Type: COL (COLLISION,NON-PRIORITY) Pri: 2 Dispo: H
Police BLK: SS001 Fire BLK: AG1718 Map Page: 377E-4 Group: SS1 Beat: Src
:
Loc: SR 9 NE/SR 92 ,LKS (V)

Loc Info:
Name: Addr: Phone:

```
/1919  (ROGER ) $OUTSRV          ,VEH OFF THE ROADWAY
/1919            DISPER  19N1     #SS112  WARBIS,OFFICER (STEVE)
                                 ,VEH OFF THE ROADWAY
/1920            CHANGE          LOC: SR 9/SR 92 -->  SR 9 NE/SR 92 ,LKS,
                                 BLK:  -->  SS001
/1922  (SP0261) $CROSS           #SO15086234
/1922            DUP             #SO15086234
/1926  (SS112 ) *ONSCNE  19N1
/1927  (******)  REMINQ  19N1    AOJ8310
/1927  (ROGER )  REMINQ  19N1    LIC,19N1,AOJ8310,,,
/1931            ASSTOS  19S10   [SR 9 NE/SR 92 ,LKS]
                                  #SS13   BROOKS,SGT (RON)
/1931            ASNCAS  19N1    $SS15001355
/1942            CLEAR   19N1    D/H
/1942            CLEAR   19S10   D/H
/1942            CLOSE   19S10
```