STATE OF WASHINGTON
POLICE TRAFFIC COLLISION REPORT

1591971

REPORT NO. E334405

CASE #	14-01360
LOCAL AGENCY CODING	
TOTAL # OF UNITS	02
OBJECT STRUCK	

INTERSTATE ☐ CITY STREET ☐ STATE ROUTE ☑ OTHER ☐ COUNTY RD ☐ PRIVATE WAY ☐

FIRE RESULTED ☐ STOLEN VEHICLE ☐ HIT & RUN INVOLVED ☐

TRIBAL RESERVATION

DATE OF COLLISION (M M D D Y Y Y Y)	TIME (2400)	COUNTY #	MILES		CITY #
06 - 13 - 2014	1523	31		N ☐ S ☐ E ☐ W ☐	IN ☑ OF ☐ 0664

ON (PRIMARY TRAFFIC WAY) SR 9 NE

INTERSECTION ☐ NON-INTERSECTION ☑

BLOCK NO. ☑ MILE POST ☐ 2700

DISTANCE 150.00 MILES ☐ FEET ☑ N ☐ S ☑ E ☐ W ☐

OF (REFERENCE OR CROSS STREET) SOPER HILL RD

UNIT 01

MOTOR VEHICLE ☑ PEDAL-CYCLE ☐ DAMAGE THRESHOLD MET YES ☑ NO ☐ PHONE D: 4256339693

LAST NAME	SMITH	FIRST NAME	HEATHER
MIDDLE INITIAL	D		
STREET / NEW ADDRESS ☐	4832 91ST AVE NE		
CITY	LAKE STEVENS	ST	WA
ZIP	982584103		
CDL		RESTRICTIONS	B
ENDORSEMENTS			
DRIVER'S LICENSE #	SMITHHD097JA	STATE	WA
SEX	F	D.O.B. MMDDYYYY	04-01-1991

ON DUTY	STATUS	AIRBAG	RESTR.	EJECT	HELMET USE	INJURY CLASS	NATURE OF INJURIES
☐		2	4	1		1	

LICENSE PLATE #	STATE	VIN#
AGI2022	WA	WVWPD63BX2P345887

TRAILER PLATE #	STATE	TRAILER PLATE #	STATE

VEH. YEAR 2002 MAKE VOLK MODEL PAS4D STYLE 4D VEHICLE TOWED YES ☐ NO ☑ TOWED BY GOVT. VEHICLE YES ☐ NO ☑

REGISTERED OWNER INFO. HEATHER SMITH 4832 91ST AVE NE LAKE STEVENS WA 98258 D: 4256339693

LIABILITY INSURANCE IN EFFECT ☑ INSURANCE CO & POLICY # AMERICAN FAMILY MUTUAL INSURANCE 2316-3123-01

VEHICLE LEGALLY STANDING YES ☐ NO ☐ CITATION # CHARGE

VEHICLE NO. 1 SHADE IN DAMAGED AREA

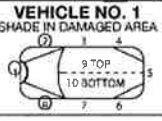

UNIT 02

MOTOR VEHICLE ☑ PEDAL-CYCLE ☐ PEDESTRIAN ☐ PROPERTY OWNER ☐ DAMAGE THRESHOLD MET YES ☑ NO ☐ PHONE D: 2023402350

LAST NAME	MOHAMMED	FIRST NAME	YUSEF
MIDDLE INITIAL	A		
STREET / NEW ADDRESS ☐	17003 297TH AVE SE		
CITY	MONROE	ST	WA
ZIP	982728018		
CDL		RESTRICTIONS	
ENDORSEMENTS			
DRIVER'S LICENSE #	MOHAMYA086JG	STATE	WA
SEX	M	D.O.B. MMDDYYYY	04-07-1992

ON DUTY	STATUS	AIRBAG	RESTR.	EJECT	HELMET USE	INJURY CLASS	NATURE OF INJURIES
☐		2	4	1		1	

LICENSE PLATE #	STATE	VIN#
ACG7893	WA	1HGCD7258SA042580

TRAILER PLATE #	STATE	TRAILER PLATE #	STATE

VEH. YEAR 1995 MAKE HOND MODEL ACDCP STYLE CP VEHICLE TOWED YES ☐ NO ☑ TOWED BY GOVT. VEHICLE YES ☐ NO ☑

REGISTERED OWNER INFO. YUSEF MOHAMMED 21125 RIMROCK RD MONROE WA 98272 D: 2023402350

LIABILITY INSURANCE IN EFFECT ☑ INSURANCE CO & POLICY # ALLSTATE 9 76 284260 09/04

VEHICLE LEGALLY STANDING YES ☐ NO ☐ CITATION # CHARGE

VEHICLE NO. 2 SHADE IN DAMAGED AREA

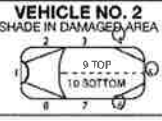

OFFICER'S NAME (PRINT)	BADGE OR ID #	AGENCY
D. PLANALP	102	WA0311900

PART A 3000-345-159 R (7/06)

STATE OF WASHINGTON
POLICE TRAFFIC
COLLISION REPORT

1591972

CORRECTION

REPORT NO. E334405

CASE # 14-01360

ADDITIONAL PERSONS INVOLVED (PASSENGERS AND/OR WITNESSES ONLY)

NAME (LAST, FIRST, MIDDLE INITIAL)																	
ADDRESS & PHONE #											SEX		D.O.B. MMDDYYYY		-		-
PASSENGER ☐ WITNESS ☐	UNIT #		SEAT POS.		AIRBAG		RESTR.		EJECT		HELMET USE		INJURY CLASS		NATURE OF INJURIES		
NAME (LAST, FIRST, MIDDLE INITIAL)																	
ADDRESS & PHONE #											SEX		D.O.B. MMDDYYYY		-		-
PASSENGER ☐ WITNESS ☐	UNIT #		SEAT POS.		AIRBAG		RESTR.		EJECT		HELMET USE		INJURY CLASS		NATURE OF INJURIES		
NAME (LAST, FIRST, MIDDLE INITIAL)																	
ADDRESS & PHONE #											SEX		D.O.B. MMDDYYYY		-		-
PASSENGER ☐ WITNESS ☐	UNIT #		SEAT POS.		AIRBAG		RESTR.		EJECT		HELMET USE		INJURY CLASS		NATURE OF INJURIES		

NARRATIVE

V-1 and V-2 were driving northbound in the 2700 block of SR 9 NE in lane 2. Traffic was stopping for a red signal light at Soper Hill RD and there was another unrelated vehicle collision with police onscene on the shoulder. V-1 did not stop in time while V-2 was slowing down and collided into the rear of V-2 with the front of V-1. No injuries were reported.

I CERTIFY (DECLARE) UNDER PENALTY OF PERJURY UNDER THE LAWS OF THE STATE OF WASHINGTON THAT THE FOREGOING IS TRUE AND CORRECT. (RCW 9A.72.085)

D. PLANALP		06-13-14 04:08 PM	
INVESTIGATING OFFICER'S SIGNATURE	UNIT OR DIST. DET	DATED	PLACE SIGNED

APPROVED BY	DATE
D. PLANALP 102	6/13/2014 5:45:12 PM

BADGE OR ID #	102	ORI #	WA0311900	TIME POLICE DISPATCHED	3:23 PM	TIME POLICE ARRIVED	3:23 PM

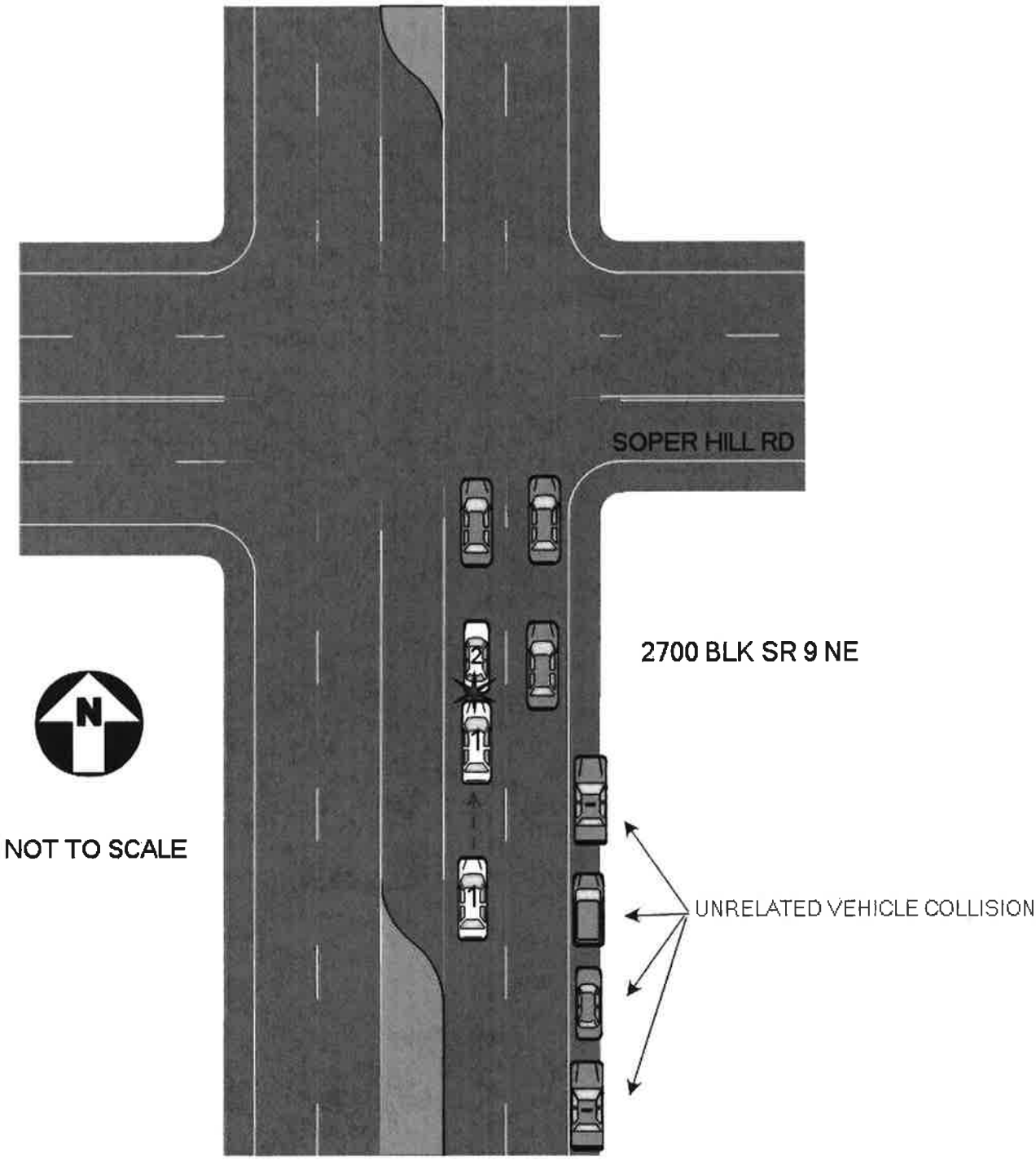
SOPER HILL RD
2700 BLK SR 9 NE
N
NOT TO SCALE
2
1
UNRELATED VEHICLE COLLISION

Incident History for: #SS14011227
Case Numbers: $SS14001360
Entered 06/13/14 15:23:32 BY SPDP17 SP0380
Dispatched 06/13/14 15:23:32 BY SPDP17 SP0380
Enroute 06/13/14 15:23:32
Onscene 06/13/14 15:23:32
Closed 06/13/14 15:42:49

Initial Type: COL Initial Alarm Level: Final Alarm Level:
Final Type: COL (COLLISION,NON-PRIORITY) Pri: 2 Dispo: H
Police BLK: SS001 Fire BLK: AG1618 Map Page: 377E-5 Group: SS1 Beat: Src
:
Loc: 2700 SOPER HILL RD ,LKS btwn LAKE DR & SR 9 NE (V)

Loc Info:
Name: Addr: Phone:

/1523	(SP0380)	$OUTSRV		,NO MORE INFORMATION
/1523		DISPOS	19S15	#SS102 PLANALP,OFFICER (DANIEL)
				,NO MORE INFORMATION
/1523		CHANGE		LOC: SOPER HILL/SR 9 --> SOPER HILL RD/SR 9 NE
				,LKS,
				BLK: --> SS002
/1523		MISC	19S15	,NB
/1524		NEWLOC	19S15	[2700 SOPER HILL]
/1524		CHANGE		LOC: SOPER HILL RD/SR 9 NE ,LKS --> 2700 SOPER
				HILL RD ,LKS,
				BLK: SS002 --> SS001
/1530	(SS102)	REMINQ	19S15	MDTVEH,AGI2022,,WA,,,,,,,,,,,
/1530		REMINQ	19S15	MDTVEH,ACG7893,,WA,,,,,,,,,,,
/1530		REMINQ	19S15	MDTWANT,SMITH,HEATHER,D,040191,,,WA,,,,,,,,,,,,
				,
/1530		REMINQ	19S15	MDTWANT,MOHAMMED,YUSEF,A,040792,,,WA,,,,,,,,,,,
				,,
/1531	(SP0380)	ASNCAS	19S15	$SS14001360
/1538	(******)	REMINQ	19S15	AMV8099
/1538	(SP0380)	REMINQ	19S15	LIC,19S15,AMV8099,,,
/1542		CLEAR	19S15	D/H
/1542		CLOSE	19S15	

LSPD
ORIGINAL